



Pinellas Suncoast Transit Authority






# Transit Development Plan 2008 - 2012

**Map 3-3:**  
Population Density  
by TAZ  
(2005 and 2015)



## LEGEND

### People per Square Mile

-  < 2000
-  2000 - 3500
-  3500 - 5000
-  5000 - 6000
-  > 6000

### PSTA Bus Routes

-  Local Route
-  Commuter Route

Source: Pinellas County MPO

